











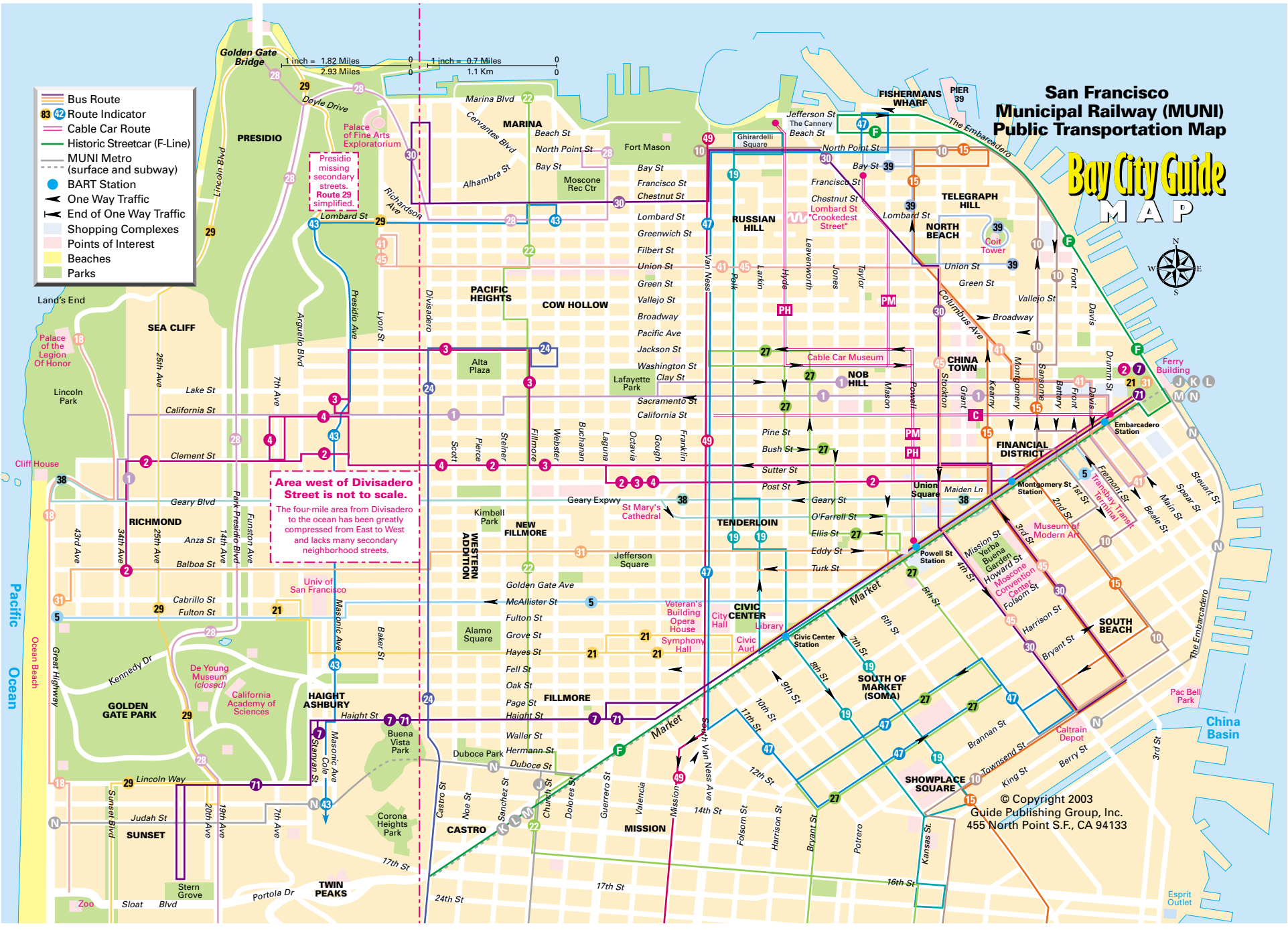


# San Francisco Municipal Railway (MUNI) Public Transportation Map

## Bay City Guide MAP

-  Bus Route
-  **83 42** Route Indicator
-  Cable Car Route
-  Historic Streetcar (F-Line)
-  MUNI Metro (surface and subway)
-  BART Station
-  One Way Traffic
-  End of One Way Traffic
-  Shopping Complexes
-  Points of Interest
-  Beaches
-  Parks



**Area west of Divisadero Street is not to scale.**  
 The four-mile area from Divisadero to the ocean has been greatly compressed from East to West and lacks many secondary neighborhood streets.

© Copyright 2003  
 Guide Publishing Group, Inc.  
 455 North Point S.F., CA 94133